

भारत सरकार
GOVERNMENT OF INDIA



एल.जी.डी की अधिसूचना

LGD Notification

Change Coverage of Localbody

Published By

Name Kaustubh Sudhakar Rane
Designation Desk Officer
Mobile no. 9819709471
IP Address 103.251.49.201
On date 14/06/2024

Proposed By

Name Kaustubh Sudhakar Rane
Designation Desk Officer
Mobile no. 9819709471
IP Address 103.251.49.201
On date 13/06/2024

State Name Maharashtra
Localbody Code 193735
Localbody Name Kelzara (Warthi)
Localbody Type Name Village Panchayat
Localbody Effective Date 13/06/2024

OLD LANDREGION COVERAGE LIST

Landregion Code	Landregion Name	Landregion Type	Coverage Type
543286	Kelzara	Village	FULL
543256	Krushnanagar	Village	FULL

NEW CONTRIBUTED LOCALBODY LIST

Localbody Code	Localbody Name	Coverage Type
----------------	----------------	---------------

NEW LANDREGION COVERAGE LIST

Landregion Code	Landregion Name	Landregion Type	Coverage Type
543256	Krushnanagar	Village	FULL
945045	Kelzara Khand 1	Village	FULL
543286	Kelzara	Village	FULL



मुख्य कार्यकारी अधिकारी यांचे कार्यालय
जिल्हा परिषद यवतमाळ
पंचायत विभाग

पहिला माळा, प्रशासकीय इमारत आर्णी रोड यवतमाळ— ४४५००१

dyceopytl@gmail.com

www.zpyavatmal.gov.in

जाक्र/य.जि.प./पंचा./का.वि.पं./^{१२३१}/२०२४

दिनांक:-१३/०६/२०२४


प्रति,

कक्ष अधिकारी,
ग्रामविकास विभाग महाराष्ट्र शासन, मुंबई

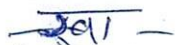
विषय : यवतमाळ जिल्ह्यातील LGD पोर्टल संदर्भातील समस्यांबाबतची माहिती सादर करण्याबाबत.

संदर्भ : कक्ष अधिकारी महाराष्ट्र शासन यांचे क्रमांक:एल जीडी-३७२३/प्र.क्र.५५/आसक दि.१० जून २०२४ रोजीचे पत्र

उपरोक्त संदर्भिय विषयान्यये सादर करण्यात येते की LGD पोर्टल संदर्भातील समस्यांबाबतची माहिती विहित नमुन्यात शासनास सादर करण्याबाबत संदर्भिय पत्रान्वये कळविण्यात आलेले आहे त्याअनुषंगाने सोबत जोडलेल्या विहित प्रपत्रात LGD पोर्टल संदर्भातील माहिती सादर करण्यात येत आहे.


उपमुख्य कार्यकारी अधिकारी (पं),
जिल्हा परिषद यवतमाळ

प्रत: मा.मुख्य कार्यकारी अधिकारी, जिल्हा परिषद, यवतमाळ यांना माहितीस्तव सविनय सादर.


उपमुख्य कार्यकारी अधिकारी (पं),
जिल्हा परिषद यवतमाळ

Village not mapped with Development Block							
S.No.	District Name	Sub-District Name	Village Code	Village Name	Block Name	GP Name	LGD Code
1343	Yavatmal	Arni	945041	Arni Khand 2	Arni		4088
1344	Yavatmal	Arni	945045	Kelzara Khand 1	Arni	Kelzara (va)	193735
1345	Yavatmal	Arni	945042	Sakharatanda	Arni	Palshi	193754
1346	Yavatmal	Arni	945043	Umari Pathar Khand 2	Arni	Umari Pathar	193777
1347	Yavatmal	Babulgaon	944908	Dabha Khand 2	Babulgaon	DHABA	193791
1348	Yavatmal	Babulgaon	944992	Pahur Khand 2	Babulgaon	PAHUR	193823
1349	Yavatmal	Darwaha	944844	Darwaha Khand 1	Darwaha	Darwaha	4083
1350	Yavatmal	Darwaha	944845	Darwaha Khand 2	Darwaha	Darwaha	4083
1351	Yavatmal	Darwaha	944846	Domb Khand 2	Darwaha	Lagkhind	193892
1352	Yavatmal	Darwaha	945115	Ganeshpur Tanda	Darwaha	Ganeshpur	193869
1353	Yavatmal	Darwaha	944847	Mahagaon Kasaba Khand 2	Darwaha	Mahagaon Kasaba	193894
1354	Yavatmal	Digras	944879	Deurwada	Digras	Deurwada P	193939
1355	Yavatmal	Digras	944877	Digras	Digras	Digras MLC	4084
1356	Yavatmal	Digras	944878	Harsul Khand 2	Digras	Harsul	193944
1357	Yavatmal	Digras	945853	Mokh No1	Digras	Mokh	193959
1358	Yavatmal	Ghatanji	945179	Bilayata	Arni	Khadaka	193737
1359	Yavatmal	Ghatanji	944998	Ghatanji	Ghatanji	Ghatanji	4089
1360	Yavatmal	Ghatanji	944999	Ghati	Ghatanji	Ghatanji	4089
1361	Yavatmal	Ghatanji	945178	Mudhati Bandi	Ghatanji	PATAPANGARA	194028
1362	Yavatmal	Ghatanji	944898	Murali Khand 2	Ghatanji	Murli	194021
1363	Yavatmal	Ghatanji	945000	Parwa Khand 2	Ghatanji	Parwa	194025
1364	Yavatmal	Ghatanji	944900	Shiroli Khand 2	Ghatanji	Shiroli	194042
1365	Yavatmal	Ghatanji	944893	Shivani Khand 2	Ghatanji	Shivani	194043
1366	Yavatmal	Kalamb	945001	Ichora	Kalamb	Narsapur	194089
1367	Yavatmal	Kalamb	944876	Kalambkhand 2	Kalamb	Kalamb	4081
1368	Yavatmal	Kalamb	945002	Talegaon	Kalamb	Talegaon	193837
1369	Yavatmal	Kelapur	944892	Pandharkavada	Kelapur	Kelapur	4090
1370	Yavatmal	Mahagaon	945005	Kali Dou.Khand 2	Mahagaon	Kalidaulat	194220
1371	Yavatmal	Mahagaon	945004	Kawatha	Mahagaon	Kawatha	194228
1372	Yavatmal	Ner	945011	Bramhapuri	Ner	LONI	194345
1373	Yavatmal	Ner	945015	Krushnapur	Ner	LONI	194345
1374	Yavatmal	Ner	945014	Magladevi Khad 2	Ner	MANGLADEVI	194349

1375	Yavatmal	Ner	945013	Nababpur	Ner	NER	4079
1376	Yavatmal	Ner	945012	Pimplad	Ner	LONI	194345
1377	Yavatmal	Pusad	945016	Karladev	Pusad	KARLA	194431
1378	Yavatmal	Pusad	944880	Pusad Khand 1	Pusad	Pusad	4085
1379	Yavatmal	Pusad	944882	Pusad Khand 2	Pusad	Pusad	4085
1380	Yavatmal	Ralegaon	944884	Dahegaon Khand 2	Ralegaon	DAHEGAON	194507
1381	Yavatmal	Ralegaon	944885	Jalaka Khand 2	Ralegaon	JALAKA	194514
1382	Yavatmal	Ralegaon	945017	Nagai	Ralegaon	DAHEGAON	194507
1383	Yavatmal	Ralegaon	944883	Ralegaon Khand 2	Ralegaon	Ralegaon	4091
1384	Yavatmal	Umarkhed	943774	Chatari Khand 1	Umarkhed	Chatari	194582
1385	Yavatmal	Umarkhed	943775	Chatari Khand 2	Umarkhed	Chatari	194582
1386	Yavatmal	Umarkhed	944202	Dhanaki Khand 1	Umarkhed	Dhanki	194591
1387	Yavatmal	Umarkhed	944204	Dhanaki Khand 2	Umarkhed	Dhanki	194591
1388	Yavatmal	Umarkhed	944193	Umarkhed Khand 1	Umarkhed	Umarkhed	4086
1389	Yavatmal	Umarkhed	944197	Umarkhed Khand 2	Umarkhed	Umarkhed	4086
1390	Yavatmal	Wani	944891	Punvat Khand 2	Wani	Punvat	194725
1391	Yavatmal	Wani	944886	Rasa Khand 2	Wani	Rasa	194730
1392	Yavatmal	Wani	944890	Surjapur (U)	Wani	Shirpur	194739
1393	Yavatmal	Wani	944888	Ukani Khand 2	Wani	Ukani	194746
1394	Yavatmal	Wani	945048	Vangram Dhanuki (Motha Majra)	Wani	Krushnapur	194690
1395	Yavatmal	Wani	945177	Wangram Dhunki (Motha Bajar)	Wani	Krushnapur	194690
1396	Yavatmal	Wani	944889	Wani	Wani	NA	4094
1397	Yavatmal	Wani	945049	Wanjari	Wani	Wanjari	194752
1398	Yavatmal	Yavatmal	945018	Nakapardi	Yavatmal	PARDINAKA	194816
1399	Yavatmal	Zari-Jamani	945027	Adegaon Khand 2	Zari-Jamani	ADEGAON	194853


[Handwritten Signature]

उप मुख्य कार्यकारी अधिकारी (पंचा
जिल्हा परिषद यवतमाळ)

Villages not mapped with Local Bodies

S.No.	District Name (In English)	Sub-District Code	Sub-District Name (In English)	Village Code	Village Name (In English)	GP Name	LGD Code
1344	Yavatmal	4088	Arni	945041	Arni Khand 2	Arni	4088
1345	Yavatmal	4088	Arni	945045	Kelzara Khand 1	Kelzara (va)	193735
1346	Yavatmal	4088	Arni	945042	Sakharatanda	Palshi	193754
1347	Yavatmal	4088	Arni	945043	Umari Pathar Khand 2	Umari Pathar	193777
1348	Yavatmal	4080	Babulgaon	944908	Dabha Khand 2	DHABA	193791
1349	Yavatmal	4080	Babulgaon	944992	Pahur Khand 2	PAHUR	193823
1350	Yavatmal	4083	Darwha	944844	Darwha Khand 1	Darwha	4083
1351	Yavatmal	4083	Darwha	944845	Darwha Khand 2	Darwha	4083
1352	Yavatmal	4083	Darwha	945115	Ganeshpur Tanda	Ganeshpur	193869
1353	Yavatmal	4083	Darwha	944847	Mahagaon Kasaba Khand 2	Mahagaon Kasaba	193894
1354	Yavatmal	4084	Digras	944879	Deurwada	Deurwada P	193939
1355	Yavatmal	4084	Digras	944877	Digras	Digras MLC	4084
1356	Yavatmal	4084	Digras	944878	Harsul Khand 2	HARSUL	193944
1357	Yavatmal	4084	Digras	945853	Mokh No1	MOKH	193959
1358	Yavatmal	4089	Ghatanji	945179	Bilayata	Khadaka	193737
1359	Yavatmal	4089	Ghatanji	944998	Ghatanji	Ghatanji	4089
1360	Yavatmal	4089	Ghatanji	944999	Ghati	Ghatanji	4089
1361	Yavatmal	4089	Ghatanji	945178	Mudhati Bandi	PATAPANGARA	194028
1362	Yavatmal	4089	Ghatanji	944898	Murali Khand 2	Murli	194021
1363	Yavatmal	4089	Ghatanji	945000	Parwa Khand 2	Parwa	194025
1364	Yavatmal	4089	Ghatanji	944900	Shiroli Khand 2	Shiroli	194042
1365	Yavatmal	4089	Ghatanji	944893	Shivani Khand 2	Shivani	194043
1366	Yavatmal	4081	Kalamb	945001	Ichora	Narsapur	194089
1367	Yavatmal	4081	Kalamb	944876	Kalambkhand 2	Kalamb	4081
1368	Yavatmal	4081	Kalamb	945002	Talegaon	Talegaon	193837
1369	Yavatmal	4090	Kelapur	944892	Pandharkavada	Kelapur	4090
1370	Yavatmal	4087	Mahagaon	945005	Kali Dou.Khand 2	Kalidaulat	194220
1371	Yavatmal	4087	Mahagaon	945004	Kawatha	Kawatha	194228
1372	Yavatmal	4079	Ner	945011	Bramthapuri	LONI	194345
1373	Yavatmal	4079	Ner	542065	Kapshi	Sarangpur (GP letter already share)	
1374	Yavatmal	4079	Ner	945015	Krushnapur	LONI	194345
1375	Yavatmal	4079	Ner	945014	Magladevi Khad 2	MANGLADEVI	194349
1376	Yavatmal	4079	Ner	945013	Nababpur	NER	4079
1377	Yavatmal	4079	Ner	945012	Pimplad	LONI	194345
1378	Yavatmal	4085	Pusad	945016	Karladev	KARLA	194431

1379	Yavatmal	4085	Pusad	944880	Pusad Khand 1	Pusad	4085
1380	Yavatmal	4085	Pusad	944882	Pusad Khand 2	Pusad	4085
1381	Yavatmal	4091	Ralegaon	944884	Dahegaon Khand 2	DAHEGAON	194507
1382	Yavatmal	4091	Ralegaon	944885	Jalaka Khand 2	JALAKA	194514
1383	Yavatmal	4091	Ralegaon	945017	Nagai	DAHEGAON	194507
1384	Yavatmal	4091	Ralegaon	944883	Ralegaon Khand 2	Ralegaon	4091
1385	Yavatmal	4086	Umarkhed	943774	Chatari Khand 1	Chatari	194582
1386	Yavatmal	4086	Umarkhed	943775	Chatari Khand 2	Chatari	194582
1387	Yavatmal	4086	Umarkhed	944202	Dhanaki Khand 1	Dhanki	194591
1388	Yavatmal	4086	Umarkhed	944204	Dhanaki Khand 2	Dhanki	194591
1389	Yavatmal	4086	Umarkhed	944193	Umarkhed Khand 1	Umarkhed	4086
1390	Yavatmal	4086	Umarkhed	944197	Umarkhed Khand 2	Umarkhed	4086
1391	Yavatmal	4094	Wani	944891	Punvat Khand 2	Punvat	194725
1392	Yavatmal	4094	Wani	944886	Rasa Khand 2	Rasa	194730
1393	Yavatmal	4094	Wani	944890	Surjapur (U)	Shirpur	194739
1394	Yavatmal	4094	Wani	944888	Ukani Khand 2	Ukani	194746
1395	Yavatmal	4094	Wani	945048	Vangram Dhanuki (Motha Majra)	Krushnapur	194690
1396	Yavatmal	4094	Wani	944889	Wani	Wani	4094
1397	Yavatmal	4094	Wani	945049	Wanjari	Wanjari	194752
1398	Yavatmal	4082	Yavatmal	945018	Nakapardi	PARDINAKA	194816
1399	Yavatmal	4093	Zari-Jamani	945027	Adegaon Khand 2	ADEGAON	194853


उप मुख्य कार्यकारी अधिकारी (पंच)
जिल्हा पंचायत यवतमाळ

