

भारत सरकार
GOVERNMENT OF INDIA



एल.जी.डी की अधिसूचना

LGD Notification

Change Coverage of Localbody

Published By

Name Kaustubh Sudhakar Rane
Designation Desk Officer
Mobile no. 9819709471
IP Address 106.209.168.1
On date 26/06/2024

Proposed By

Name Kaustubh Sudhakar Rane
Designation Desk Officer
Mobile no. 9819709471
IP Address 103.251.49.196
On date 19/06/2024

State Name Maharashtra
Localbody Code 191259
Localbody Name Darfal
Localbody Type Name Village Panchayat
Localbody Effective Date 18/06/2024

OLD LANDREGION COVERAGE LIST

Landregion Code	Landregion Name	Landregion Type	Coverage Type
561996	Darfal	Village	FULL

NEW CONTRIBUTED LOCALBODY LIST

Localbody Code	Localbody Name	Coverage Type
----------------	----------------	---------------

NEW LANDREGION COVERAGE LIST

Landregion Code	Landregion Name	Landregion Type	Coverage Type
561996	Darfal	Village	FULL
944185	Chavhanwadi Darfal	Village	FULL

सामान्य प्रशासन विभाग-2
जिल्हा परिषद, सोलापूर

जाक्र/जिपसो/साप्रवि-2/ASSK/33/2024

जिल्हा परिषद, सोलापूर दिनांक 18/06/2024

प्रति,

कक्ष अधिकारी,
ग्राम विकास विभाग,
बांधकाम भवन, मुंबई

विषय:- LGD पोर्टल संदर्भातील समस्यांबाबत.

संदर्भ :- आपल्या कार्यालयाकडील क्रमांक: एलजीडी-३७२३/प्र.क्र.५५/आसक दिनांक : १० जून, २०२४ चे पत्र

उपरोक्त संदर्भिय विषयांमध्ये LGD पोर्टल संदर्भातील समस्यांबाबतची माहिती आपण दिलेल्या विहित नमुन्यात पुढीलप्रमाणे माहिती सादर करण्यात येत आहे.

१) Villages not mapped with Block - याबाबत विवरणपत्रात काही नव्याने अस्तित्वात आलेली महसुली गावे संबंधित तालुक्याला मॅप करणे आवश्यक आहे. त्यासाठी सदर महसुली गावे कोणत्या तालुक्यातील आहेत याबाबत माहिती दिलेली आहे.

२) Villages not mapped with Grampanchayats- याबाबतचे विवरणपत्रात काही नव्याने अस्तित्वात आलेली महसुली गावे संबंधित ग्रामपंचायतीला मॅप करणे आवश्यक आहे. यासाठी सदर महसुली गावे कोणत्या ग्रामपंचायतीच्या अधिनस्त आहेत याबाबतची माहिती दिलेली आहे.

३) PRI Local Bodies in Disturbed State- याबाबतचे विवरणपत्रात काही ग्रामपंचायती अंतर्गत कोणते महसुली गाव समाविष्ट आहेत याबाबतची माहिती दिलेली आहे.

४) Gram Panchayat's in which less than three wards- याबाबतचे विवरणपत्रात ग्रामपंचायतीमधील वार्डाची संख्याबाबत माहिती दिलेली आहे.

LGD पोर्टल संदर्भातील समस्यांबाबतची माहिती आपल्या माहिती व कार्यवाहीस्तव सादर.

सोबत : विहित नमुन्यात माहिती




(इशाधिन शेळकदे)

उपमुख्य कार्यकारी अधिकारी(ग्रापं)
जिल्हा परिषद, सोलापूर


Villages not mapped with Local Bodies

S.No.	District Name (In English)	Sub-District Code	Sub-District Name (In English)	Village Code	Village Name (In English)	Remarks	Block	Block Code	LGD Code	Village Code
1124	Solapur	4245	Madha	944185	Chavhanwadi Darfal	Included Under Darfal Seena GP	Madha	4581	191259	944185
1125	Solapur	4245	Madha	944184	Kurduwadi	Kurduwadi City HQ	Madha	4581		944184
1126	Solapur	4250	Malshiras	945358	Ghulenagar	Included Under Panivdhulenagar GP	Malshiras	4582	191413	945358
1127	Solapur	4249	Pandharpur	944182	Pandharpur	Pandharpur HQ	Pandharpur	4585		944182
1128	Solapur	4251	Sangole	944187	Sangole	Sangole City HQ	Sangole	4586		944187
1129	Solapur	4251	Sangole	945187	Sangola 1	Sangola City HQ	Sangola	4586		945187
1130	Solapur	4247	Solapur North	944174	Bale	Included Under Solapur Municipal Corporation				944174
1131	Solapur	4247	Solapur North	944172	Basaveshwamagar	Included Under Solapur Municipal Corporation				944172
1132	Solapur	4247	Solapur North	944166	Dahitane	Included Under Solapur Municipal Corporation				944166
1133	Solapur	4247	Solapur North	944167	Degaon	Included Under Solapur Municipal Corporation				944167
1134	Solapur	4247	Solapur North	944161	Kasabe Solapur	Included Under Solapur Municipal Corporation				944161
1135	Solapur	4247	Solapur North	944164	Kegaon	Included Under Solapur Municipal Corporation				944164
1136	Solapur	4247	Solapur North	944163	Kumathe	Included Under Solapur Municipal Corporation				944163
1137	Solapur	4247	Solapur North	944175	Majarewadi	Included Under Solapur Municipal Corporation				944175
1138	Solapur	4247	Solapur North	944169	Neharu Nagar	Included Under Solapur Municipal Corporation				944169
1139	Solapur	4247	Solapur North	944170	Pratapnagar	Included Under Solapur Municipal Corporation				944170
1140	Solapur	4247	Solapur North	944179	Salgarwadi	Included Under Solapur Municipal Corporation				944179
1141	Solapur	4247	Solapur North	944177	Shelagi	Included Under Solapur Municipal Corporation				944177
1142	Solapur	4247	Solapur North	944176	Shivajinagar	Included Under Solapur Municipal Corporation				944176
1143	Solapur	4247	Solapur North	944180	Soregaon	Included Under Solapur Municipal Corporation				944180
1144	Solapur	4253	Solapur South	945403	Godutai Parulekarnagar	Included Under Solapur Municipal Corporation				945403


 ज्ञान भूषण कार्यकारी अधिकारी (ग्रा.पं.)
 सिल्खा परिषद, सोलापूर

Village not mapped with Development Block

S.No.	District Name	Sub-District Name	Village Code	Village Name	Remarks	Block Name	Block Code	LGD Code
1118	Solapur	Barshi	562083	Barshi	Said Village Included Under Barshi City HQ	Barshi	4579	
1119	Solapur	Madha	944185	Chavhanwadi Darfal	Said Village Included Under Darfal Seena GP	Madha	4581	191259
1120	Solapur	Madha	944184	Kurduwadi	Said Village Included Under Kurduwadi City HQ	Madha	4581	
1121	Solapur	Malshiras	945358	Ghulenagar	Said Village Included Under Panivdhulenagar GP	Malshiras	4582	191413
1122	Solapur	Pandharpur	944182	Pandharpur	Said Village Included Under Pandharpur City HQ	Pandharpur	4585	
1123	Solapur	Sangole	944187	Sangola	Said Village Included Under Sangola City HQ	Sangola	4586	
1124	Solapur	Sangole	945187	Sangola 1	Said Village Included Under Sangola City HQ	Sangola	4586	
1125	Solapur	Solapur North	944174	Bale	Said Village Included Under Solapur Municipal Corporation			
1126	Solapur	Solapur North	944172	Basaveshwarnagar	Said Village Included Under Solapur Municipal Corporation			
1127	Solapur	Solapur North	944166	Dahitane	Said Village Included Under Solapur Municipal Corporation			
1128	Solapur	Solapur North	944167	Degaon	Said Village Included Under Solapur Municipal Corporation			
1129	Solapur	Solapur North	944161	Kasabe Solapur	Said Village Included Under Solapur Municipal Corporation			
1130	Solapur	Solapur North	944164	Kegaon	Said Village Included Under Solapur Municipal Corporation			
1131	Solapur	Solapur North	944163	Kumathe	Said Village Included Under Solapur Municipal Corporation			
1132	Solapur	Solapur North	944175	Majarewadi	Said Village Included Under Solapur Municipal Corporation			
1133	Solapur	Solapur North	944169	Neharu Nagar	Said Village Included Under Solapur Municipal Corporation			
1134	Solapur	Solapur North	944170	Pratapnagar	Said Village Included Under Solapur Municipal Corporation			
1135	Solapur	Solapur North	944179	Salgarwadi	Said Village Included Under Solapur Municipal Corporation			
1136	Solapur	Solapur North	944177	Shelagi	Said Village Included Under Solapur Municipal Corporation			
1137	Solapur	Solapur North	944176	Shivajinagar	Said Village Included Under Solapur Municipal Corporation			
1138	Solapur	Solapur North	944180	Soregaon	Said Village Included Under Solapur Municipal Corporation			
1139	Solapur	Solapur South	945403	Godutai Parulekarnagar	Said Village Included Under Solapur Municipal Corporation			


 उप मुख्य कार्यकारी अधिकारी (ग्रा.पं.)
 जिल्हा परिषद, सोलापूर.


PRI Local Bodies in Disturbed State

S.No.	District	Block	Localbody Code	Localbody Name (In English)	Block	Local body Name	Igd Code	Village Code
55	Solapur	Akkalkot	190888	Bablad	Akkalkot	Bablad	190888	562922
113	Solapur	Akkalkot	190900	Boroti Kh	Akkalkot	Boroti Kh	190900	562878
361	Solapur	Akkalkot	190935	Kadabgaon	Akkalkot	Kadabgaon	190935	562814
833	Solapur	Akkalkot	190980	Sangvi Bk	Akkalkot	Sangvi Bk	190980	562837
843	Solapur	Akkalkot	190984	Satan Dughani	Akkalkot	Satan Dughani	190984	562905
440	Solapur	Barshi	191057	Khandavi	Barshi	Satan Dughani	191057	562086
967	Solapur	Barshi	191112	Tulsidasnagar	Barshi	Tulsidasnagar	191112	570378
143	Solapur	Madha	191255	Chavhanwadi(T)	Madha	Chavhanwadi(T)	191255	561999
426	Solapur	Madha	191274	Kewad	Madha	Kewad	191274	561998
510	Solapur	Madha	191278	Kurdu	Madha	Kurdu	191278	561923
294	Solapur	Malshiras	191372	Hanumanwadi	Malshiras	Hanumanwadi	191372	562400
479	Solapur	Malshiras	191387	Kondabavi	Malshiras	Kondabavi	191387	562456
727	Solapur	Malshiras	191413	Panivdhulenagar (Nv)	Malshiras	Panivdhulenagar (Nv)	191413	562440
832	Solapur	Malshiras	191423	Sangramnagar	Malshiras	Sangramnagar	191423	562513
18	Solapur	Pandharpur	236285	Ajoti	Pandharpur	Ajoti	236285	562322
101	Solapur	Pandharpur	237330	Bitargaon (N.V.)	Pandharpur	Bitargaon (N.V.)	237330	562363
288	Solapur	Pandharpur	237343	Gurusale	Pandharpur	Gurusale	237343	562326
769	Solapur	Pandharpur	237374	Pirachi Kuroli	Pandharpur	Pirachi Kuroli	237374	562308
901	Solapur	Pandharpur	237390	Siddhewadi	Pandharpur	Siddhewadi	237390	562372
923	Solapur	Pandharpur	237392	Sugav Khurd (N)	Pandharpur	Sugav Khurd (N)	237392	562320
924	Solapur	Pandharpur	237393	Sugavabhese	Pandharpur	Sugavabhese	237393	562316
936	Solapur	Pandharpur	237396	Takaligursale (N)	Pandharpur	Takaligursale (N)	237396	562327
969	Solapur	Pandharpur	237403	Ujani (N. V.)	Pandharpur	Takaligursale (N)	237403	562307
154	Solapur	Sangola	191633	Chikmahud	Sangola	Chikmahud	191633	562518
535	Solapur	Sangola	191663	Lotewadi	Sangola	Lotewadi	191663	562527
551	Solapur	Sangola	191665	Mahud Bk	Sangola	Mahud Bk	191665	562521
1001	Solapur	Sangola	191691	Vasud	Sangola	Vasud	191691	562554
483	Solapur	Solapur North	191715	Kondi	Solapur North	Kondi	191715	562177
657	Solapur	Solapur North	191718	Nanaj	Solapur North	Nanaj	191718	562161
503	Solapur	South Solapur	191773	Kumbhari	South Solapur	Kumbhari	191773	562716
571	Solapur	South Solapur	191779	Mandrup	South Solapur	Mandrup	191779	562751

रा.पं.
उप मुख्य कार्यकारी अधिकारी (रा.पं.)
शिल्पा परिवार, सोलापूर.

Gram Panchayat in which less than three wards

S.No.	District Panchayat Name (In English)	Intermediate Panchayat Name (In English)	Garam Panchayat Code	Garam Panchayat Name (In English)	Ward Count	New Ward Count
76	Solapur	Akkalkot	301419	Gandhinagar Solase Laman Tanda	0	3
77	Solapur	Karmala	299424	Bhivarwadi	0	3
78	Solapur	Karmala	299421	Wangi No 1	0	4
79	Solapur	Karmala	299422	Wangi No 2	0	3
80	Solapur	Karmala	299423	Wangi No 3	0	3
81	Solapur	Pandharpur	301418	Chinchani	0	3


 मुख्य कार्यकारी अधिकारी (शा.पं.)
 जिल्हा परिषद, सोलापूर.