



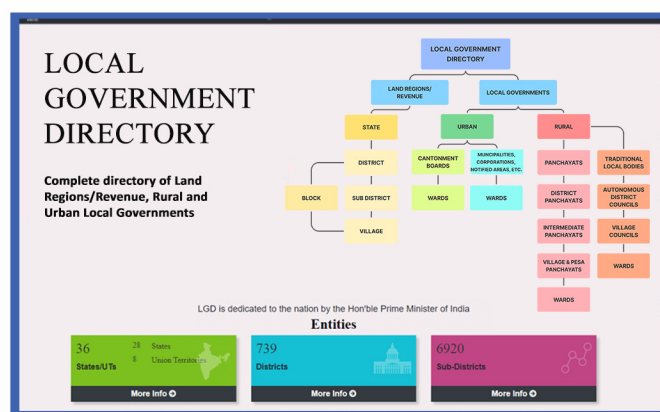
Complete Directory of Land regions/revenue, Rural and Urban Local Governments

Local Government Directory is one of the applications developed as part of Panchayat Enterprise Suite (PES) under ePanchayat Mission Mode project (MMP) and can be accessed at (<https://lgdirectory.gov.in/>) . LGD aims to keep all information about the structure of local governments and revenue entities online. Main objective of LGD is to maintain up-to-date list of revenue entities (districts/ subdistricts/villages), local government bodies(Panchayats, Municipalities and traditional bodies) and their wards, organizational structure of Central and State Governments and parliament and assembly constituencies and their relationship with one another. The main stake holders of LGD are State Panchayatiraj Department, State Urban Department, State Revenue Department or any other department of states which is responsible for formation of new districts, sub-districts/Tehsils, villages, panchayats or any other type of local government bodies

- **Local Government/Panchayat Setup** -Each state can define the local government setup(panchayats/urban local bodies and traditional bodies) that is applicable in the state.
- **Unique Codes** – Generates unique codes for each local government body (panchayat, urban body or traditional body), revenue entity, department, designation, ward etc. The unique code for revenue entities are in compliance with eGovernance Standards under NeGP (Metadata and Data


Standards for Person Identification and Land Region Codification). These codes have been adopted by all other modules of Panchayat Enterprise Suit (PES).

- **Government Orders/Notifications** – Facilitates user departments to generate Govt. Orders on formation/reorganization of local government bodies. Alternatively, the copy of the manually generated Orders can also be uploaded.
- **Versioning** – Whenever there is any change in a local body or revenue entity, either in the constitution or in name, a new version gets generated and previous version is retired. LGD Version management helps in recording and usage of history by user and applications.
- **Conversion of Local Bodies** – Conversion of local bodies from one type to another can be managed through LGD.
- **Download Directory** – Content can be downloaded in HTML, PDF, spread sheet, CSV and ODT formats
- **Maps of Revenue entities and Panchayats** – GIS Maps of States, Districts and Subdistricts are available. GIS tool is available to draw the boundaries of village panchayats.
- **Constituencies and Wards** – Local body wise wards list as well as Parliament and Assembly Constituencies and their mapping with local governments can be maintained through LGD.
- **Departments and Organizations**- LGD captures the organizational structure as well as designations of central and state departments and the organisations associated with them.



 Citizen Register and Login through OTP to Raise Issues to State/Nodal Officers

 Respective Nodal Officer Login and Send Reply to Reported Issues

 Citizen Receives Feedback from Nodal officers on Issues Raised

 Statewise Issues Redressal Reports are available for MoPR review

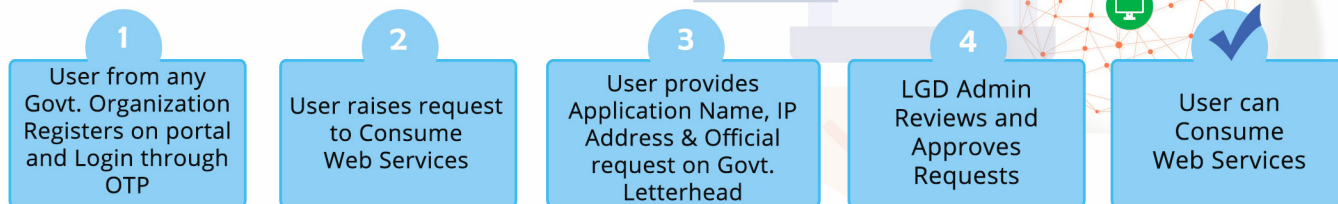


Local Government Directory

Complete Directory of
Land regions/revenue, Rural and Urban Local Governments



EASY STEPS TO CONSUME WEB SERVICES



- Simple and User Friendliness
- SMS/Email Based Alerts/Notification
- Strong Authentication Mechanism
- Implements Single Sign On
- Multilingual Support
- Work-flow Enabled
- Facilitates Transparency
- Supports Internet Explorer, Mozilla Firefox and Google Chrome
- Is Web Based and available 24x7

TARGET USERS

- State Panchayati Raj Departments
- State Urban Development Departments
- State Revenue Departments
- Registered Software Applications
- Citizen

HOW TO ACCESS?

A demo site is available to facilitate trainings and hands-on sessions. For actual data entry, the user can visit <http://lgdirectory.gov.in>.

The site is accessible using Latest Browser version of Internet Explorer, Mozilla Firefox and Google Chrome.

For obtaining details of user ID and password, a letter may be addressed by the concerned State Government department to MoPR.



Panchayat Informatics Division
National Informatics Centre
 Ministry of Electronics & Information Technology
 Government of India
 A Block, CGO Complex, Lodhi Road, New Delhi - 110003



Panchayati Raj

Ministry of Panchayati Raj
 Government of India
 7, Krishi Bhawan
 New Delhi - 110001